












# Bunurong Land Council

**REGISTERED ABORIGINAL PARTIES**  
 Bunurong Land Council  
 - RAP Application Area

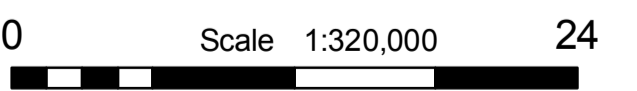
**ABORIGINAL HERITAGE ACT 2006**  
 AREAS IN RELATION TO  
 REGISTERED ABORIGINAL PARTIES




- Legend**
-  Bunurong Land Council RAP Application Area
  -  National park
  -  State Park
  -  Railway
  -  Towns
  -  Waterways
  -  Lakes
- Roads**
-  Freeway
  -  Major Roads
  -  Local Roads



VICGRID  
GDA 94



0      Scale 1:320,000      24  
kilometres

This publication may be of assistance to you but the State of Victoria and its employees do not guarantee that the publication is without flaw of any kind or is wholly appropriate for your particular purposes and therefore disclaims all liability for any error, loss or other consequence which may arise from you relying on any information in this publication.

