











Bunurong Land Council


REGISTERED ABORIGINAL PARTIES
 Bunurong Land Council
 - RAP Application Area

ABORIGINAL HERITAGE ACT 2006
 AREAS IN RELATION TO
 REGISTERED ABORIGINAL PARTIES





- Legend**
-  Bunurong Land Council RAP Application Area
 -  National park
 -  State Park
 -  Railway
 -  Towns
 -  Waterways
 -  Lakes
- Roads**
-  Freeway
 -  Major Roads
 -  Local Roads

N



VICGRID
GDA 94

0 Scale 1:320,000 24



kilometres

This publication may be of assistance to you but the State of Victoria and its employees do not guarantee that the publication is without flaw of any kind or is wholly appropriate for your particular purposes and therefore disclaims all liability for any error, loss or other consequence which may arise from you relying on any information in this publication.

